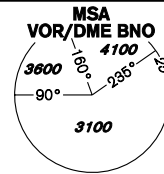
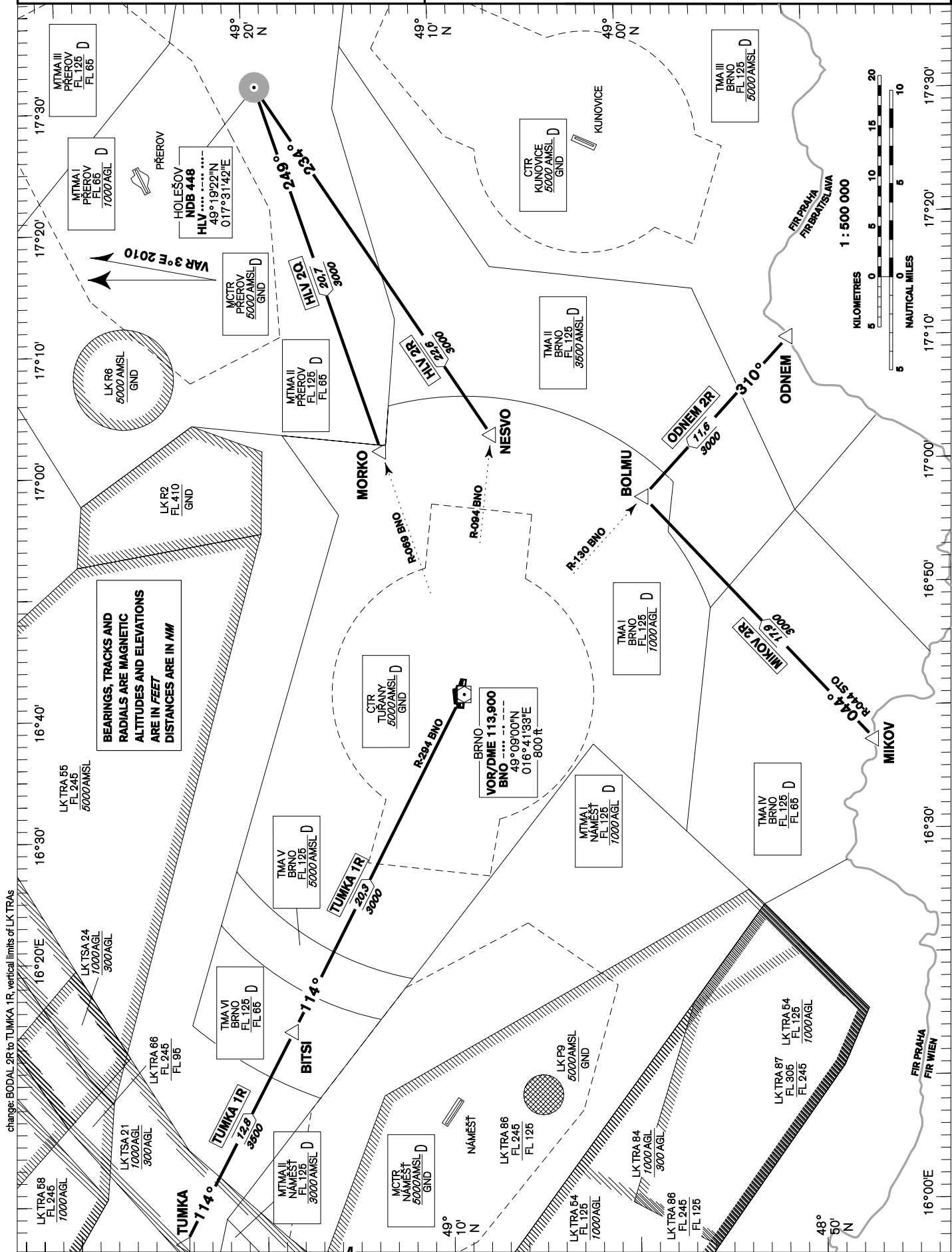


STANDARD ARRIVAL CHART INSTRUMENT (STAR) - ICAO

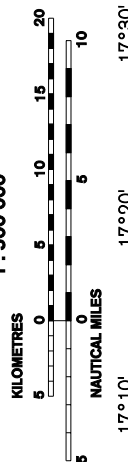
TUŘANY/TOWER	119,600
	125,425
	121,500
BRNO APPROACH/RADAR	120,550
	119,900
	121,500



BRNO/Tuřany RWY 28



BEARINGS, TRACKS AND RADIALS ARE MAGNETIC
ALTITUDES AND ELEVATIONS ARE IN FEET
DISTANCES ARE IN NM



1 : 500 000

changes: BODAL_2R to TUMKA_1R, vertical limits of LK TRAs